CANADIAN IRRIGATION SURVEYS

SUB-PARTY No 2-1897.

ELEVATION AND PLAN OF DAM ON COTTONWOOD CREEK

Tp 17-R22 —W of 2 Mn.

ELEVATION OF DAM.

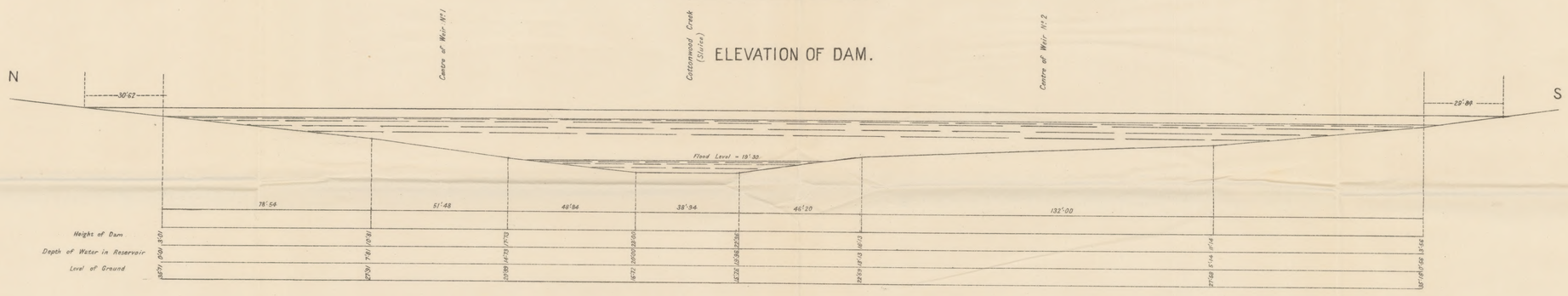

PLAN.

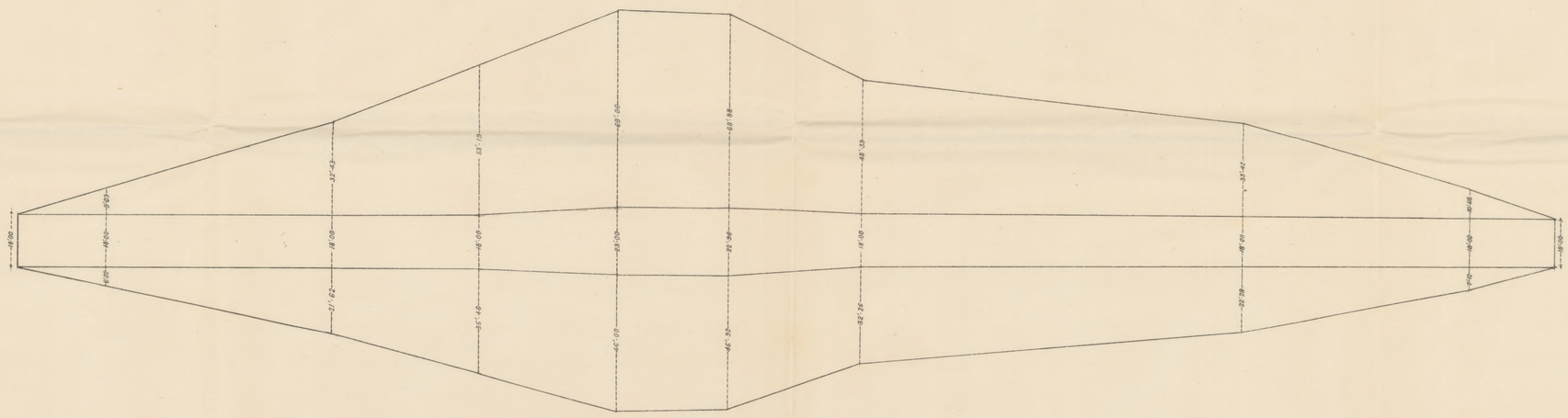

SCALE

0 5 10 20 30 40 50 100 Feet

PLAN OF PROPOSED RESERVOIR ON COTTONWOOD CREEK

Tp 17 - R 22 —W of 2 Mn.

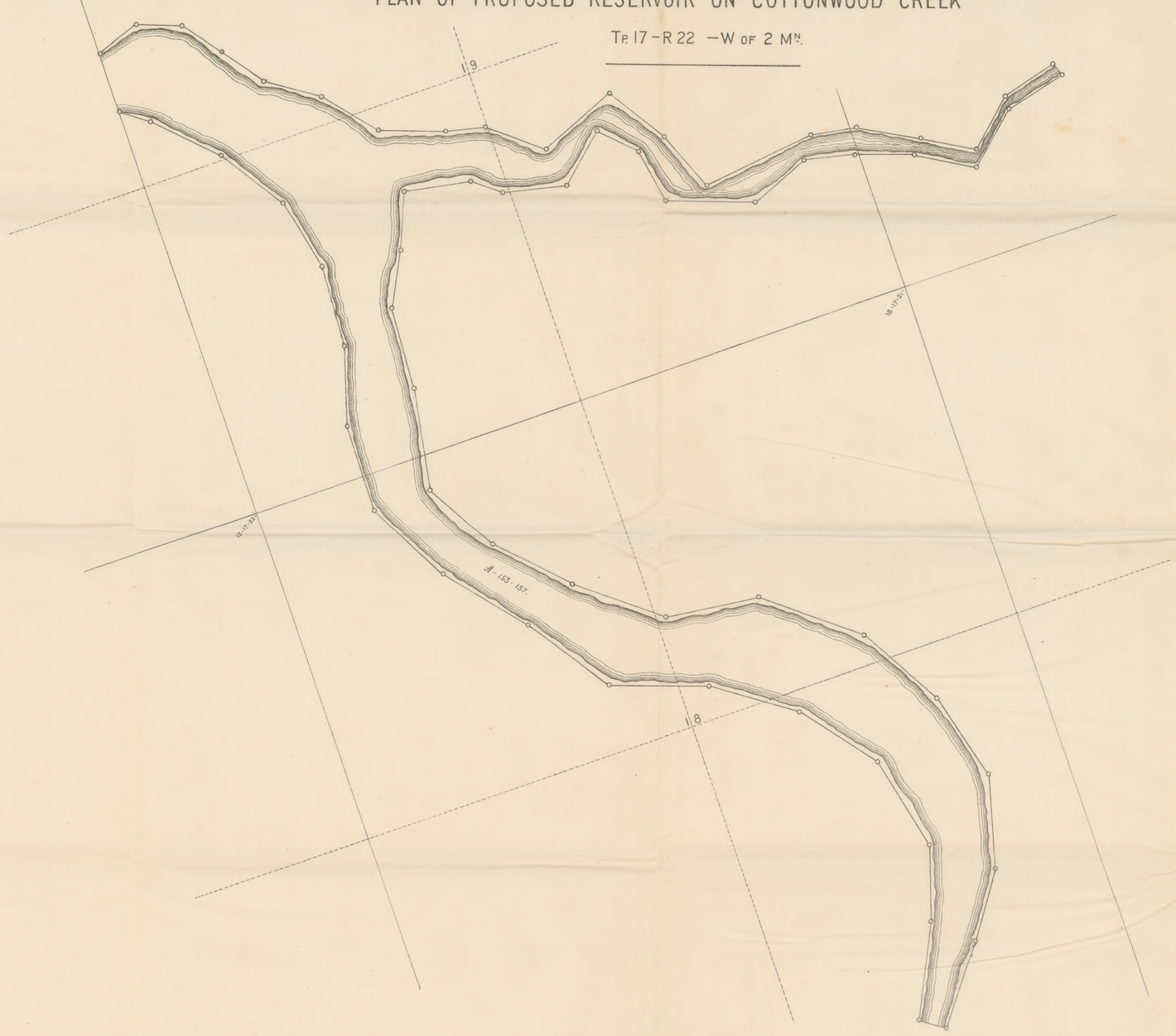

SCALE

0 5 10 20 Chains

Surveys and Plans by O. Yorke, C.E.

Saskatchewan J-14 [sheet 5] (1898?) [Arch.]